


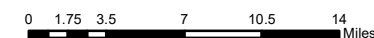


Figure 2-3

### Legend

-  Recharge Area
  -  Division between Western and Eastern Coachella Valley
  -  Colorado River Aqueduct
  -  Coachella and All American
  -  Whitewater River Stormwater Channel
  -  Coachella Valley Stormwater Channel
  -  Highways
  -  Water Bodies
  -  Colorado River Funding Area
  -  IRWM / SWR Planning Area
  -  County Lines
  -  Groundwater Sub Areas
  -  DWR Bulletin 118 Groundwater Basins
- Groundwater Basins in Coachella Valley**
-  Desert Hot Springs
  -  Garnet Hill
  -  Indio/WhiteWater River
  -  Mission Creek
  -  West Salton Sea



Map Created: June 2018

Third Party GIS Disclaimer: This map is for reference and graphical purposes only and should not be relied upon by third parties for any legal decisions. Any reliance upon the map or data contained herein shall be at the users' sole risk. **Data Sources:** CVRWMG, USGS, National Atlas of the United States, DWR Bulletin 118, 2010 Coachella Valley Water Management Plan